



City of Exeter

Redistricting Draft Maps

February 10, 2022

Dr. Jeff Tilton, Senior Consultant
National Demographics Corporation

Redistricting Process

Step	Description
Pre-Draft Map Hearing	<ul style="list-style-type: none"> • Held prior to release of draft maps • Educate, solicit input on the communities in the Districts
Pre-Draft Map Hearing	<ul style="list-style-type: none"> • Held prior to release of draft maps • Educate, solicit input on the communities in the Districts
Census Data Releases	<ul style="list-style-type: none"> • Census Bureau releases official 2020 Census population data – Aug. 12 • California’s official ‘prisoner-adjusted’ 2020 redistricting data – Sept. 20, 27
Draft Map Hearing January 11, 2022	<ul style="list-style-type: none"> • Discuss and revise the draft maps
Draft Map Hearing February 10, 2022	<ul style="list-style-type: none"> • Discuss and select final map; discuss and determine election sequence
Adoption	<ul style="list-style-type: none"> • First reading of the ordinance: February 22, 2022 • Second reading of the ordinance: March 8, 2022

Redistricting Rules and Goals

Federal Laws

- Equal Population
- Federal Voting Rights Act
- No Racial Gerrymandering



California Criteria For Cities

1. Geographically contiguous
2. Undivided neighborhoods and “communities of interest”
3. Easily identifiable boundaries
4. Compact

Prohibited:

“Shall not favor or discriminate against a political party.”

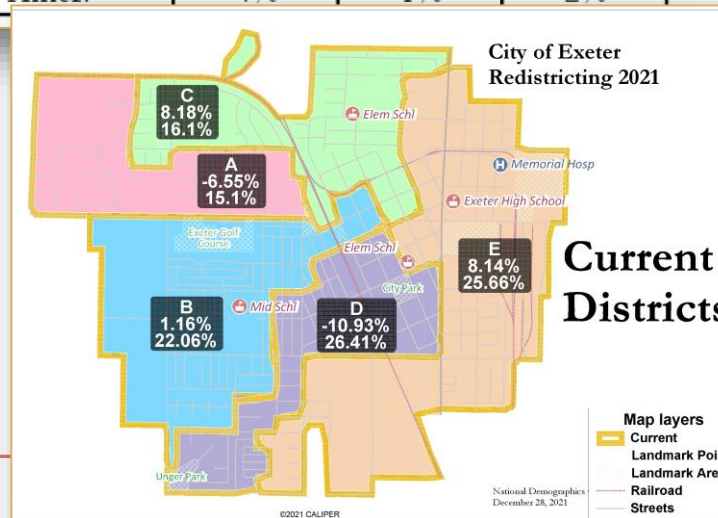
Other Traditional Redistricting Principles

- Minimize voters shifted to different election years
- Respect voters’ choices / continuity in office
- Future population growth
- Preserving the core of existing districts

2020 Census

Exeter - Current Plan

Category	Field	A	B	C	D	E	Total
2020 Census	Total Population	1,941	2,101	2,247	1,850	2,246	10,385
	Population Deviation	-136	24	170	-227	169	397
	Pct. Deviation	-6.55%	1.16%	8.18%	-10.93%	8.14%	19.11%
Total Pop.	Hispanic/Latino	49%	53%	43%	63%	50%	51%
	NH White	45%	40%	49%	32%	44%	42%
	NH Black	1%	1%	0%	1%	1%	1%
	NH Asian/Pac.Isl.	2%	3%	4%	2%	2%	3%
	NH Native Amer.	2%	3%	2%	2%	2%	2%
Citizen Voting Age Pop	Total	1,167	1,192	1,626	1,006	1,546	6,536
	Hisp	25%	39%	22%	49%	37%	33%
	NH White	66%	58%	70%	47%	57%	61%
	NH Black	1%	0%	0%	0%	1%	0%
	Asian/Pac.Isl.	8%	3%	7%	4%	4%	5%
	Native Amer.	4%	1%	2%	1%	2%	2%



Neighborhoods/Communities of Interest

Neighborhoods

1. **What is your neighborhood?**
2. **What are its geographic boundaries?**

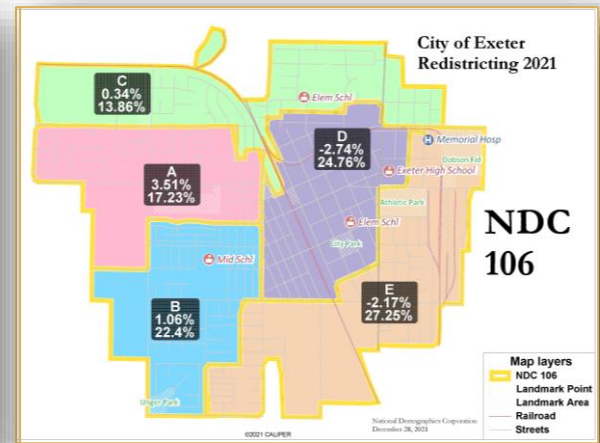
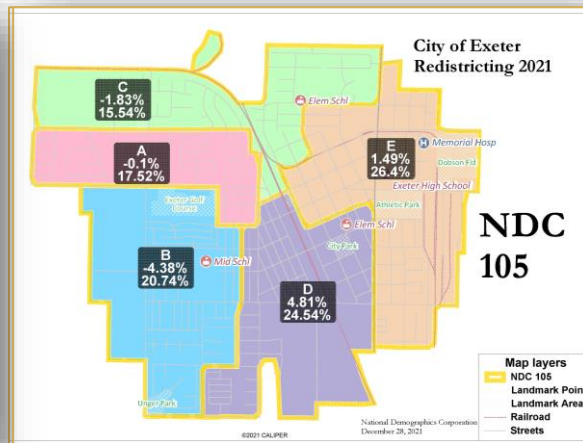
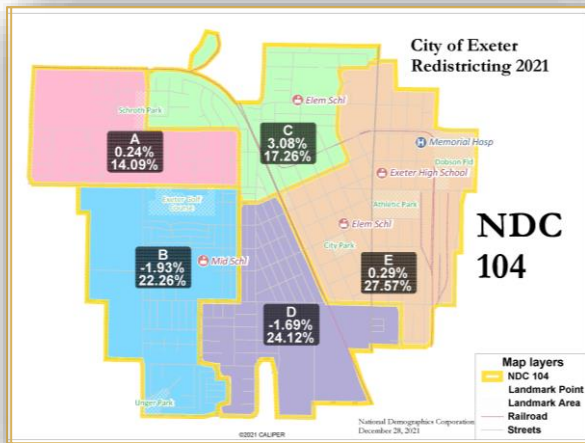
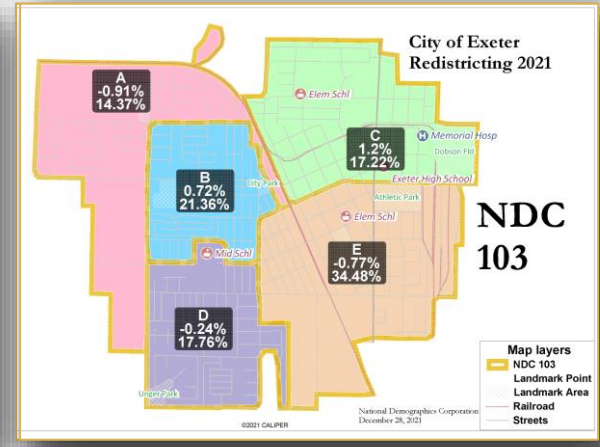
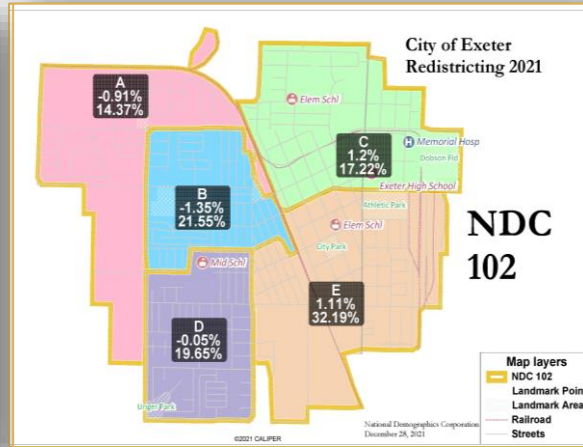
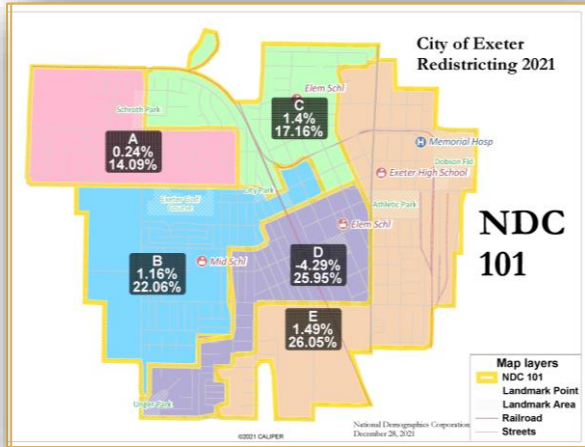
In the absence of public testimony, planning records and other similar documents may provide definition.

Communities of Interest

1. **What defines your community?**
2. **Would this community benefit from being “included within a single district for purposes of its effective and fair representation”?**

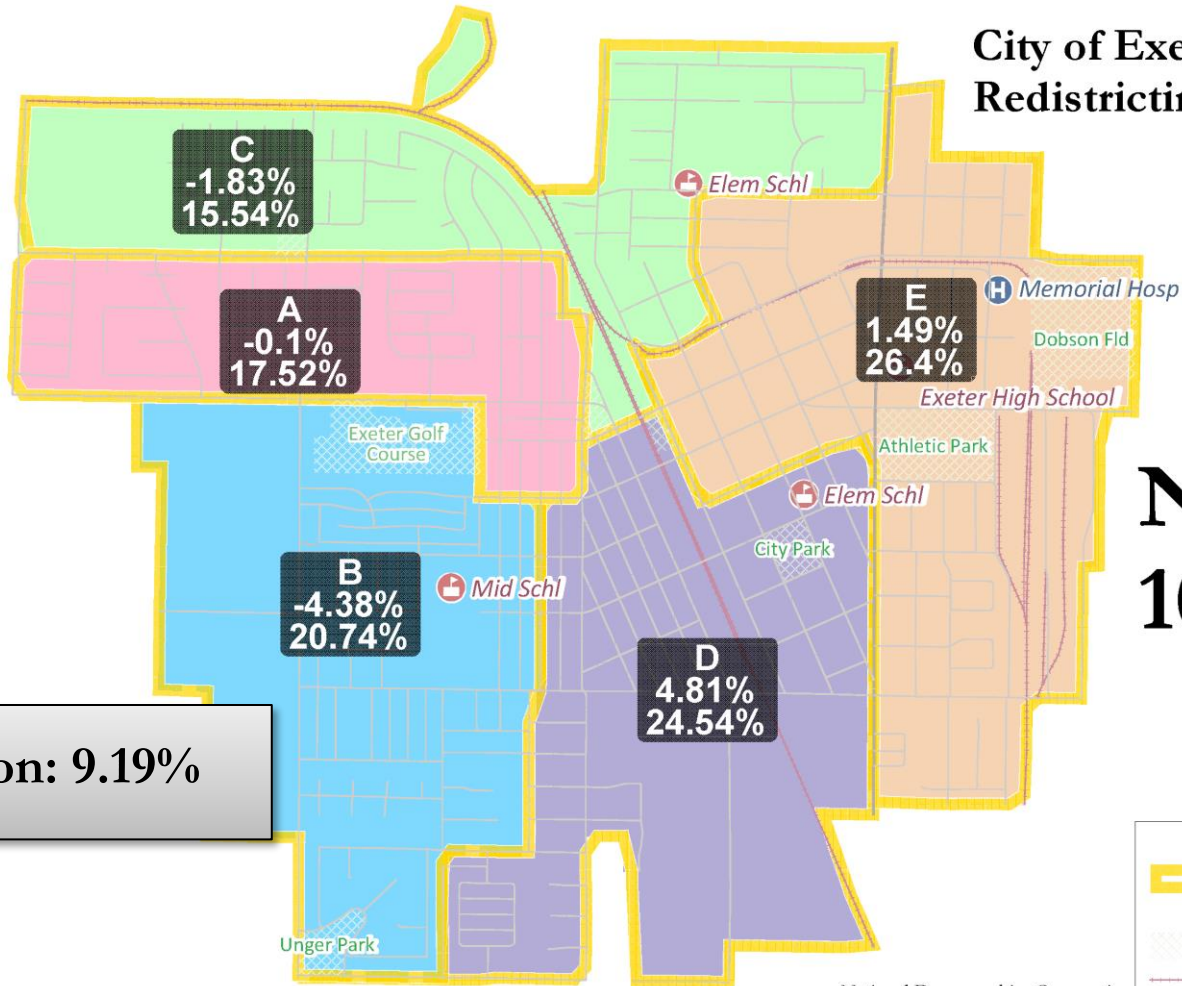
Communities of Interest may not include relationships with political parties, incumbents, or political candidates.

The Draft Maps



Council advanced: NDC 105

City of Exeter
Redistricting 2021



NDC 105

Deviation: 9.19%

- Map layers**
- NDC 105
 - Landmark Point
 - Landmark Area
 - Railroad
 - Streets

National Demographics Corporation
December 28, 2021

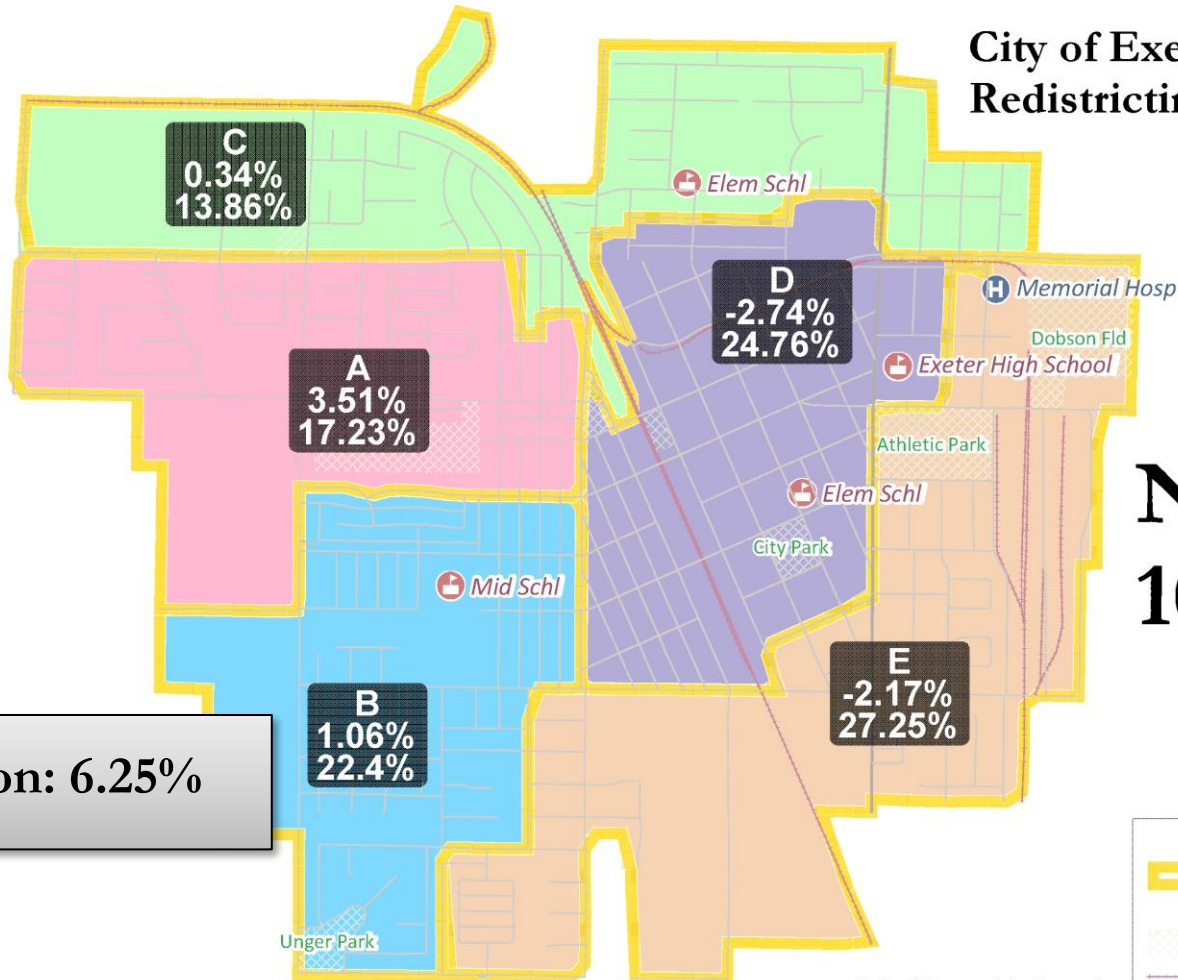
©2021 CALIPER

Council advanced: NDC 106

City of Exeter
Redistricting 2021

NDC 106

Deviation: 6.25%

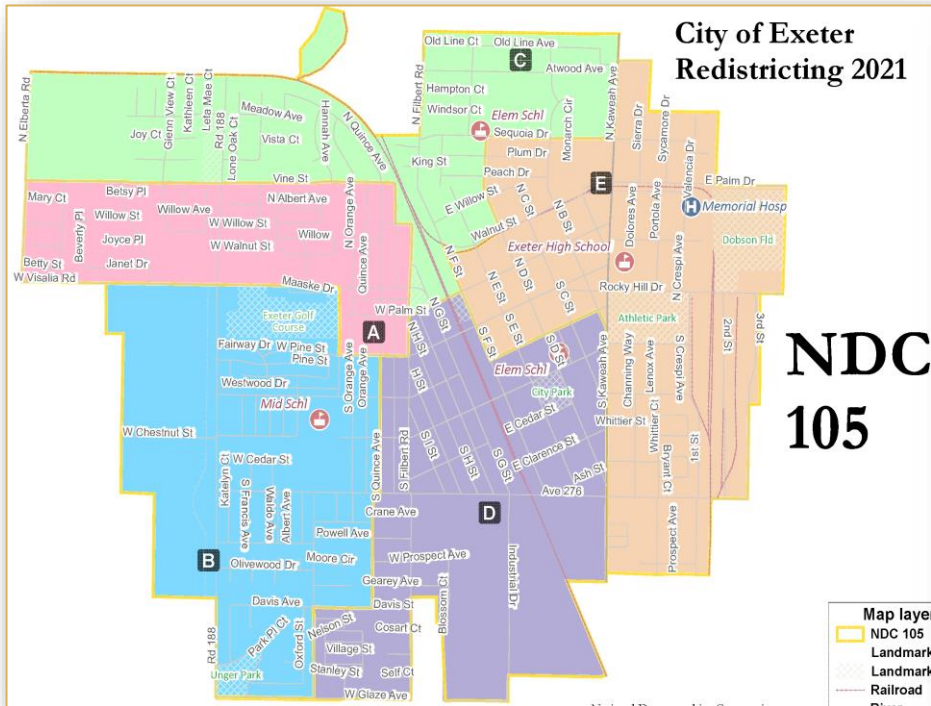


- Map layers**
- NDC 106
 - Landmark Point
 - Landmark Area
 - Railroad
 - Streets

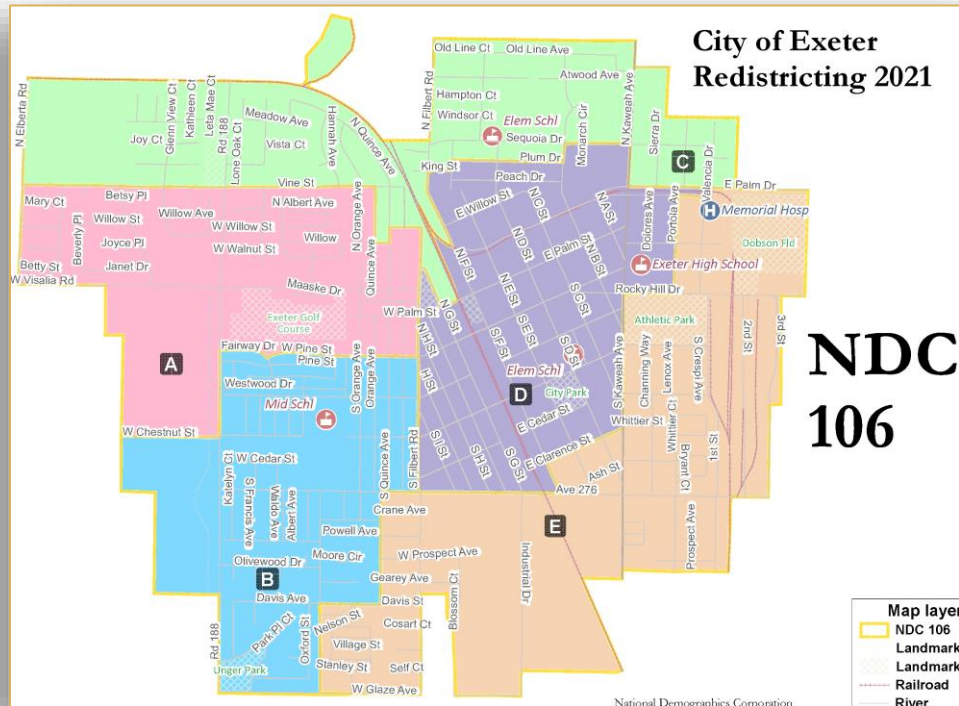
National Demographics Corporation
December 28, 2021

©2021 CALIPER

Discussion / Action



Deviation: 9.19%



Deviation: 6.25%