



# City of Exeter

## Redistricting Draft Maps

January 11, 2022

Dr. Jeff Tilton, Senior Consultant  
National Demographics Corporation

# Redistricting Process

---

Step	Description
<b>Pre-Draft Map Hearing</b>	<ul style="list-style-type: none"><li>• Held prior to release of draft maps</li><li>• Educate, solicit input on the communities in the Districts</li></ul>
<b>Pre-Draft Map Hearing</b>	<ul style="list-style-type: none"><li>• Held prior to release of draft maps</li><li>• Educate, solicit input on the communities in the Districts</li></ul>
<b>Census Data Releases</b>	<ul style="list-style-type: none"><li>• Census Bureau releases official 2020 Census population data – Aug. 12</li><li>• California’s official ‘prisoner-adjusted’ 2020 redistricting data – Sept. 20, 27</li></ul>
<b>Draft Map Hearing</b> January 11, 2022	<ul style="list-style-type: none"><li>• Discuss and revise the draft maps</li></ul>
<b>Draft Map Hearing</b> February 10, 2022	<ul style="list-style-type: none"><li>• Discuss and select final map; discuss and determine election sequence</li><li>• Deadline to submit draft maps: January 27, 2022, 5 p.m.</li><li>• Post draft maps by February 3, 2022, 5 p.m.</li></ul>

# Redistricting Rules and Goals

## Federal Laws

- Equal Population
- Federal Voting Rights Act
- No Racial Gerrymandering



## California Criteria For Cities

1. Geographically contiguous
2. Undivided neighborhoods and “communities of interest”
3. Easily identifiable boundaries
4. Compact

### Prohibited:

“Shall not favor or discriminate against a political party.”

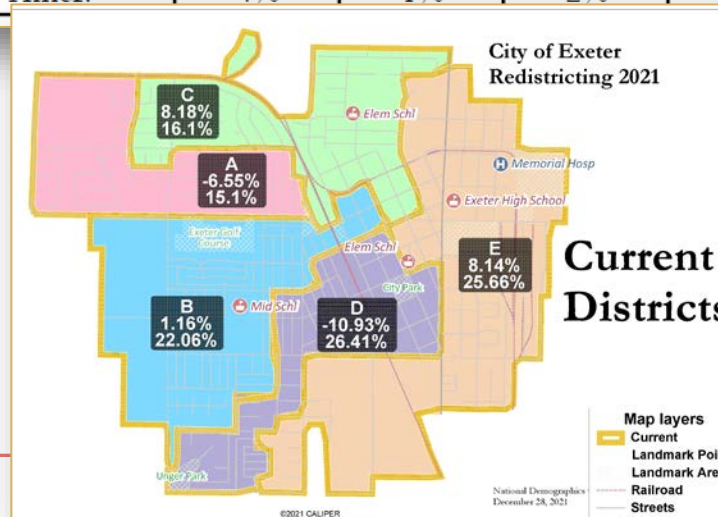
## Other Traditional Redistricting Principles

- Minimize voters shifted to different election years
- Respect voters’ choices / continuity in office
- Future population growth
- Preserving the core of existing districts

# 2020 Census

## Exeter - Current Plan

Category	Field	A	B	C	D	E	Total
2020 Census	Total Population	1,941	2,101	2,247	1,850	2,246	10,385
	Population Deviation	-136	24	170	-227	169	397
	Pct. Deviation	-6.55%	1.16%	8.18%	-10.93%	8.14%	19.11%
Total Pop.	Hispanic/Latino	49%	53%	43%	63%	50%	51%
	NH White	45%	40%	49%	32%	44%	42%
	NH Black	1%	1%	0%	1%	1%	1%
	NH Asian/Pac.Isl.	2%	3%	4%	2%	2%	3%
	NH Native Amer.	2%	3%	2%	2%	2%	2%
Citizen Voting Age Pop	Total	1,167	1,192	1,626	1,006	1,546	6,536
	Hisp	25%	39%	22%	49%	37%	33%
	NH White	66%	58%	70%	47%	57%	61%
	NH Black	1%	0%	0%	0%	1%	0%
	Asian/Pac.Isl.	8%	3%	7%	4%	4%	5%
	Native Amer.	4%	1%	2%	1%	2%	2%



# Neighborhoods/Communities of Interest

---

## *Neighborhoods*

1. **What is your neighborhood?**
2. **What are its geographic boundaries?**

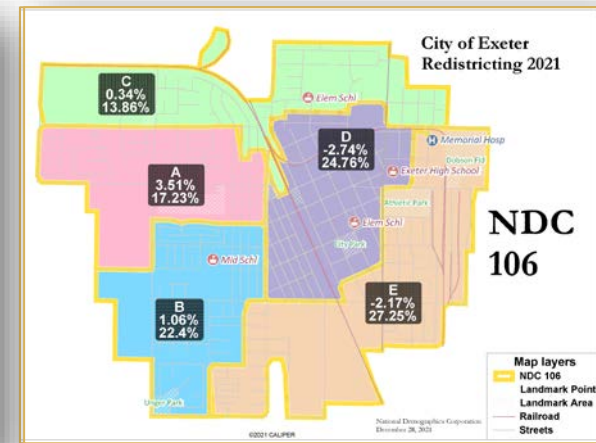
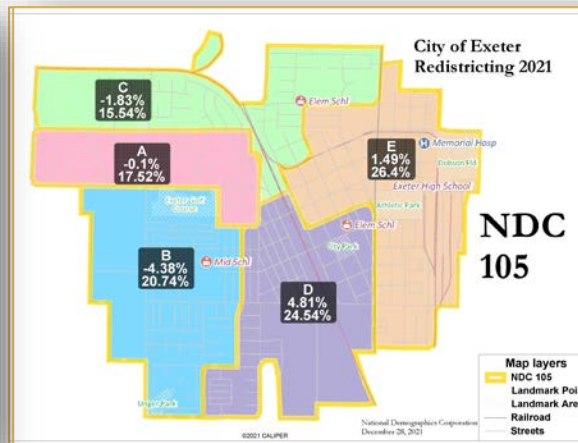
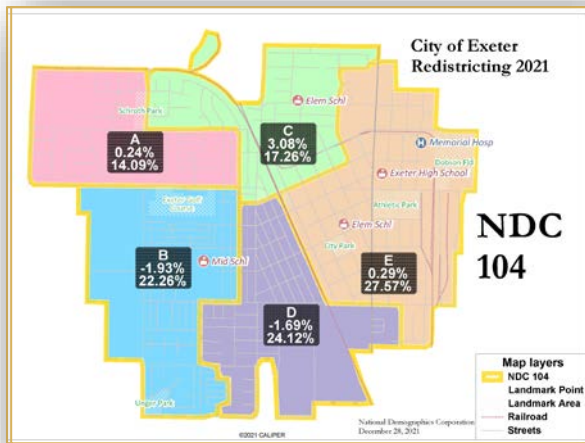
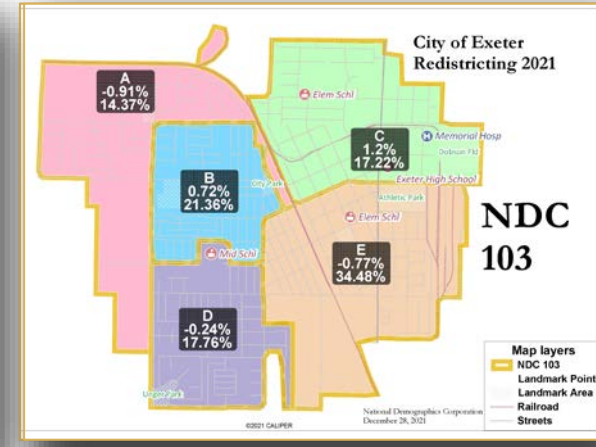
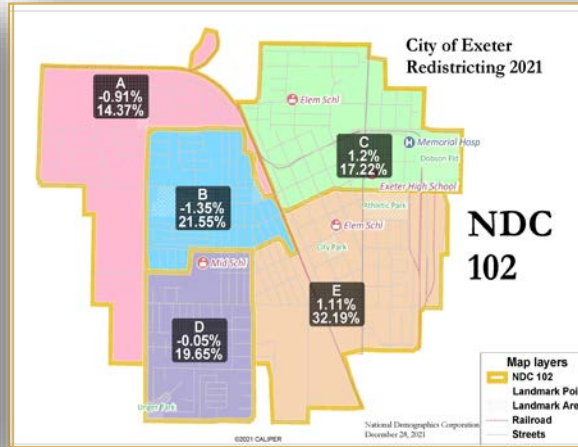
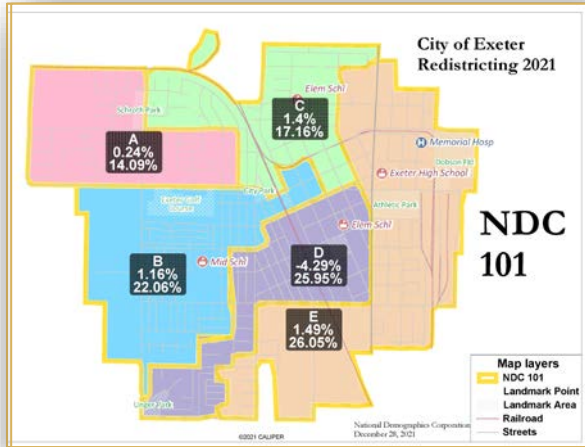
*In the absence of public testimony, planning records and other similar documents may provide definition.*

## *Communities of Interest*

1. **What defines your community?**
2. **Would this community benefit from being “included within a single district for purposes of its effective and fair representation”?**

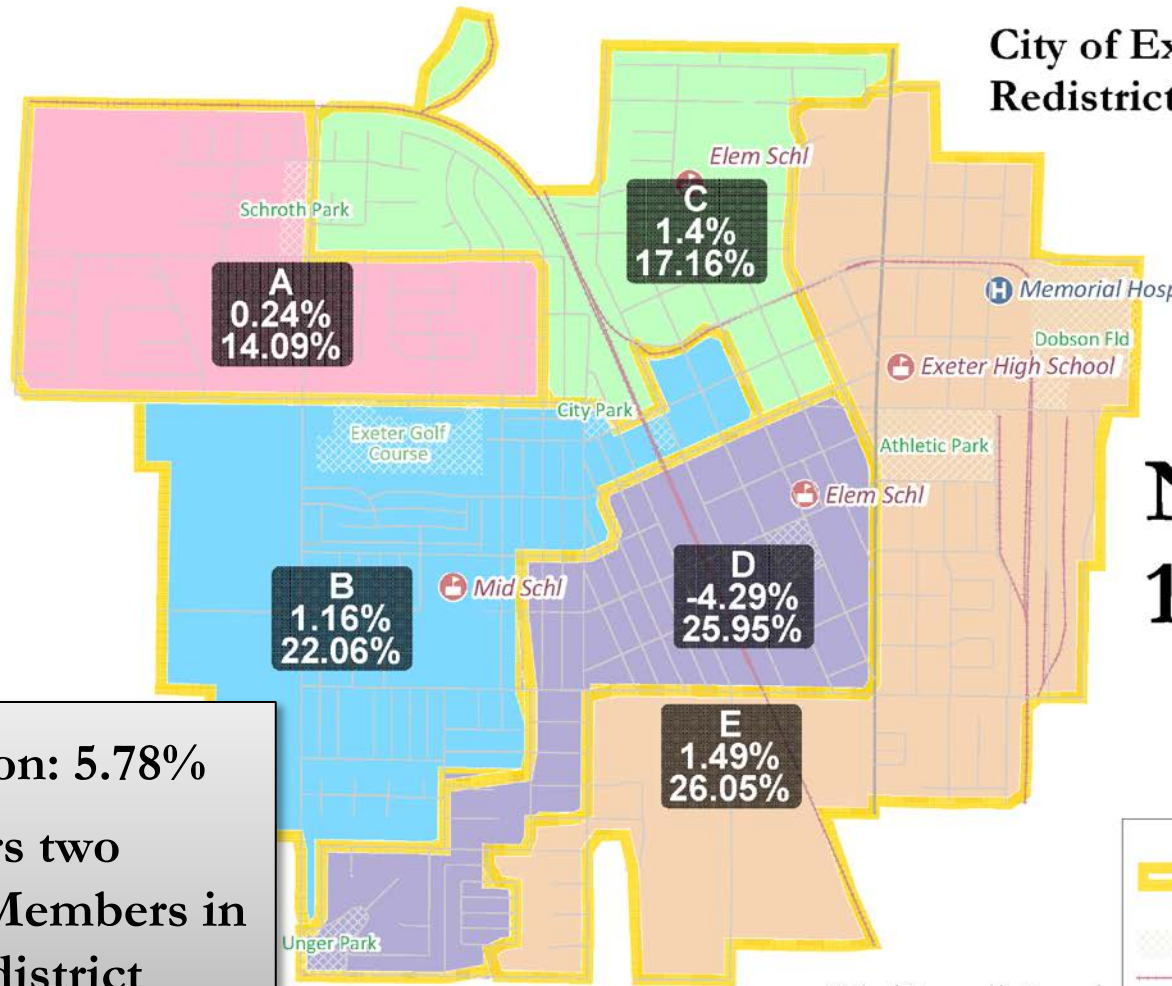
*Communities of Interest may not include relationships with political parties, incumbents, or political candidates.*

# The Draft Maps



# NDC 101

City of Exeter  
Redistricting 2021



# NDC 101

Deviation: 5.78%  
Pairs two  
Council Members in  
one district

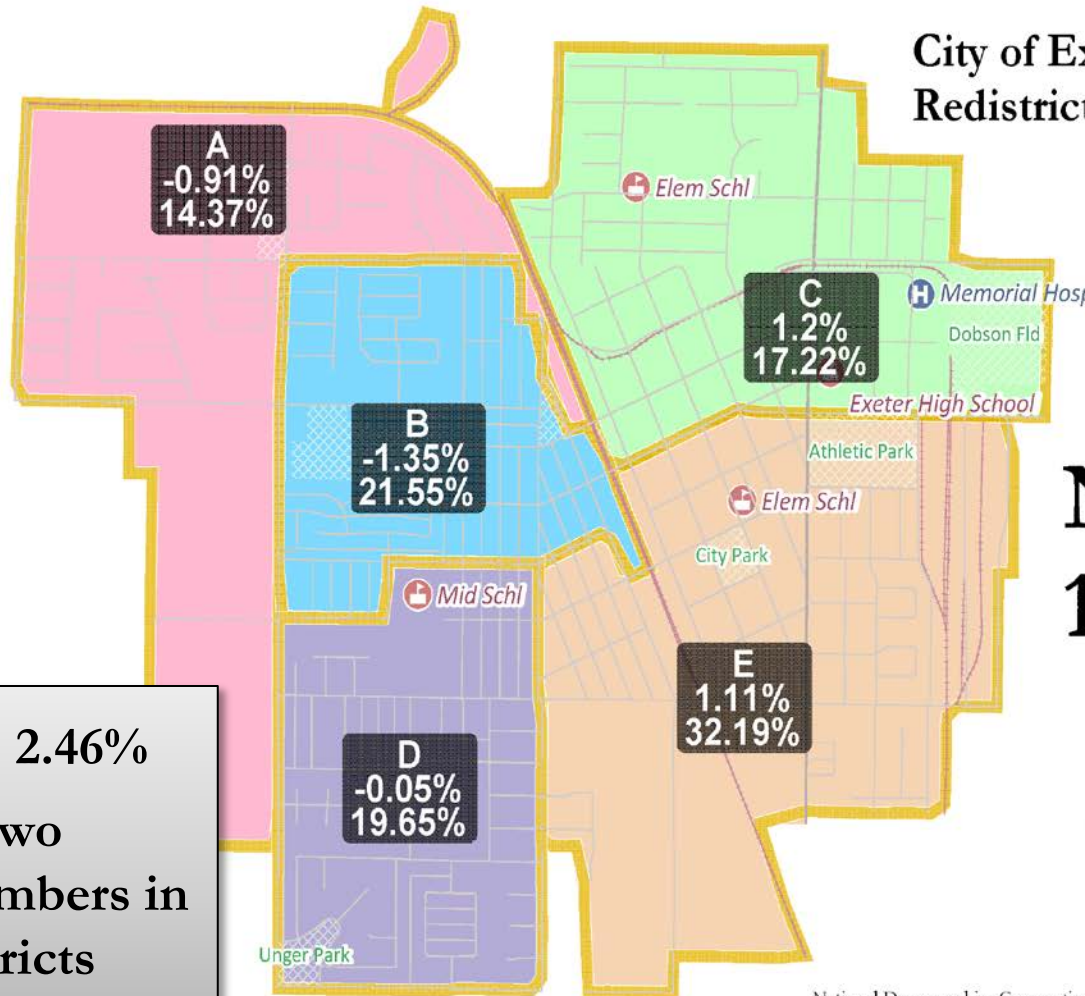
- Map layers
- NDC 101
  - Landmark Point
  - Landmark Area
  - Railroad
  - Streets

National Demographics Corporation  
December 28, 2021

©2021 CALIPER

# NDC 102

City of Exeter  
Redistricting 2021



## NDC 102

Deviation: 2.46%  
Pairs two  
Council Members in  
two districts

- Map layers
- NDC 102
  - Landmark Point
  - Landmark Area
  - Railroad
  - Streets

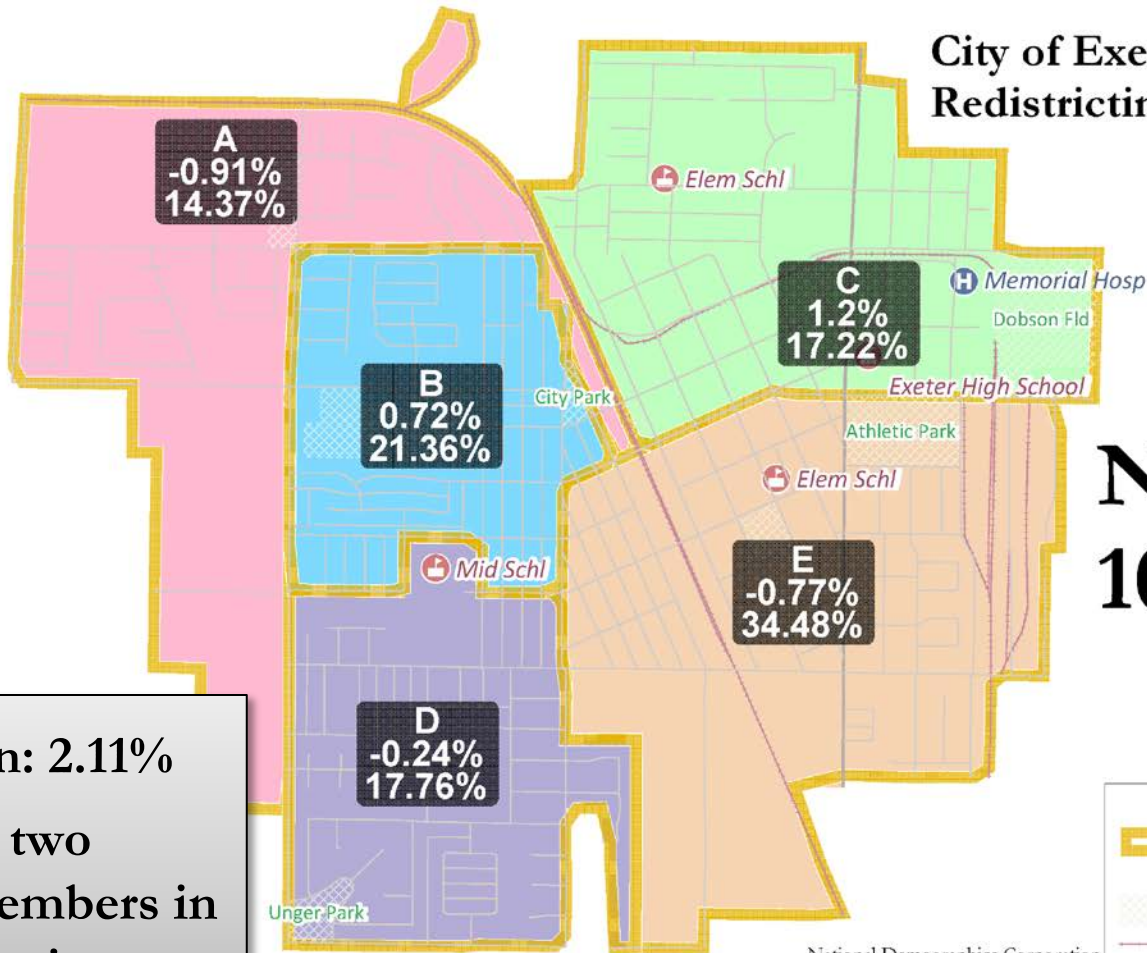
©2021 CALIPER

National Demographics Corporation  
December 28, 2021

# NDC 103

City of Exeter  
Redistricting 2021

## NDC 103



Deviation: 2.11%  
Pairs two  
Council Members in  
two districts

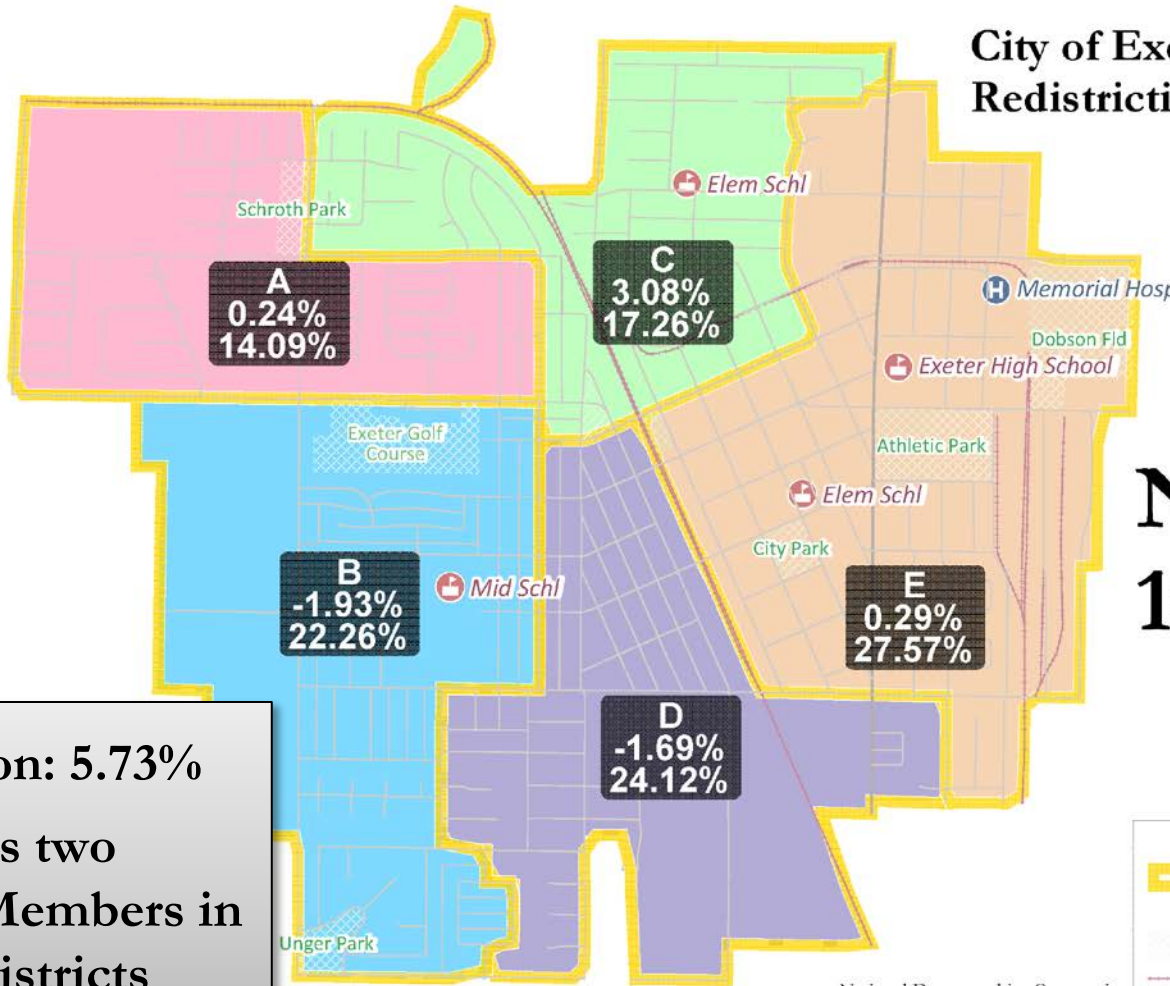
- Map layers
- NDC 103
  - Landmark Point
  - Landmark Area
  - Railroad
  - Streets

National Demographics Corporation  
December 28, 2021

©2021 CALIPER

# NDC 104

City of Exeter  
Redistricting 2021



## NDC 104

Deviation: 5.73%  
Pairs two  
Council Members in  
two districts

**Map layers**

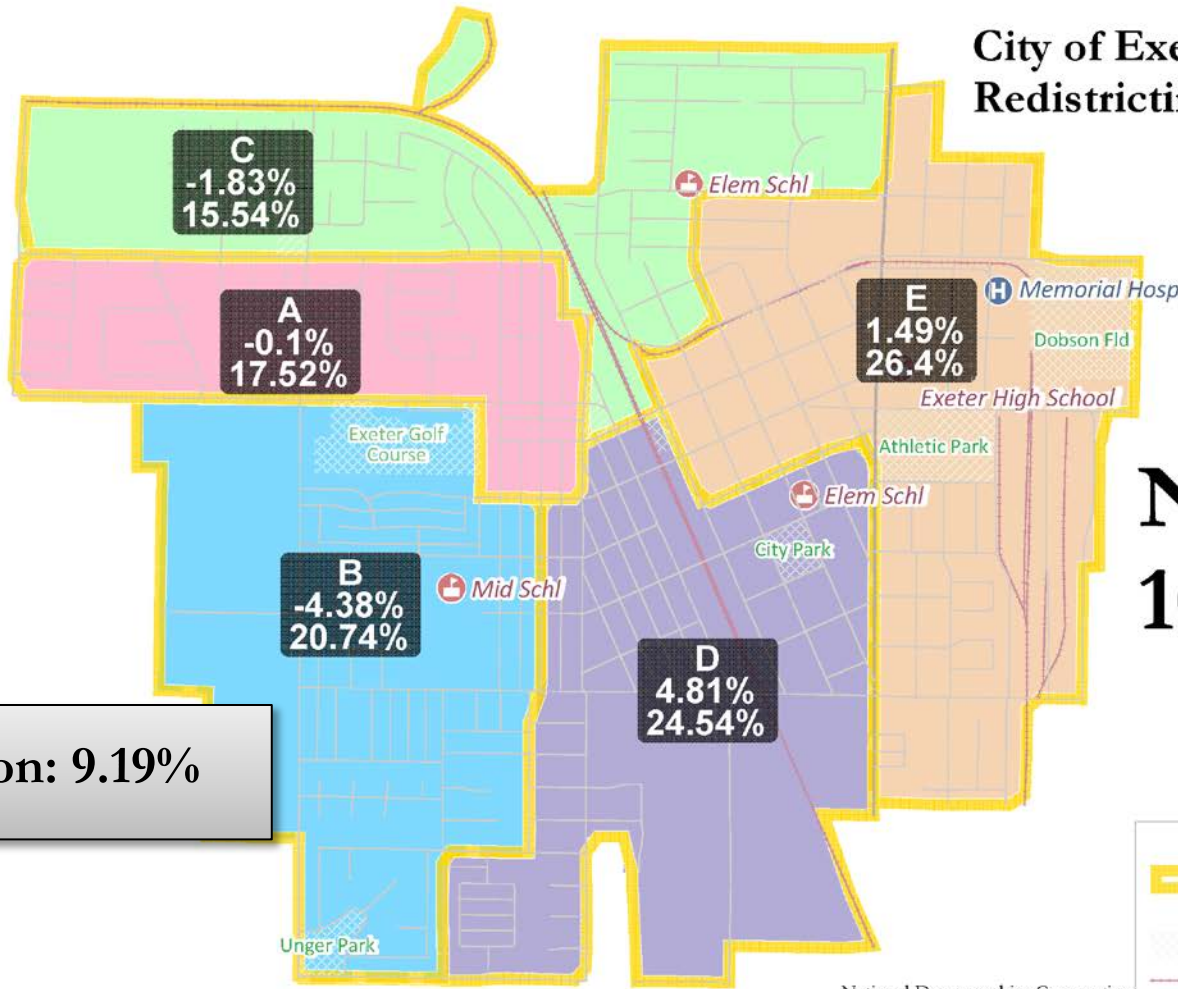
- NDC 104
- Landmark Point
- Landmark Area
- Railroad
- Streets

©2021 CALIPER

National Demographics Corporation  
December 28, 2021

# NDC 105

City of Exeter  
Redistricting 2021



## NDC 105

Deviation: 9.19%

- Map layers**
- NDC 105
  - Landmark Point
  - Landmark Area
  - Railroad
  - Streets

National Demographics Corporation  
December 28, 2021

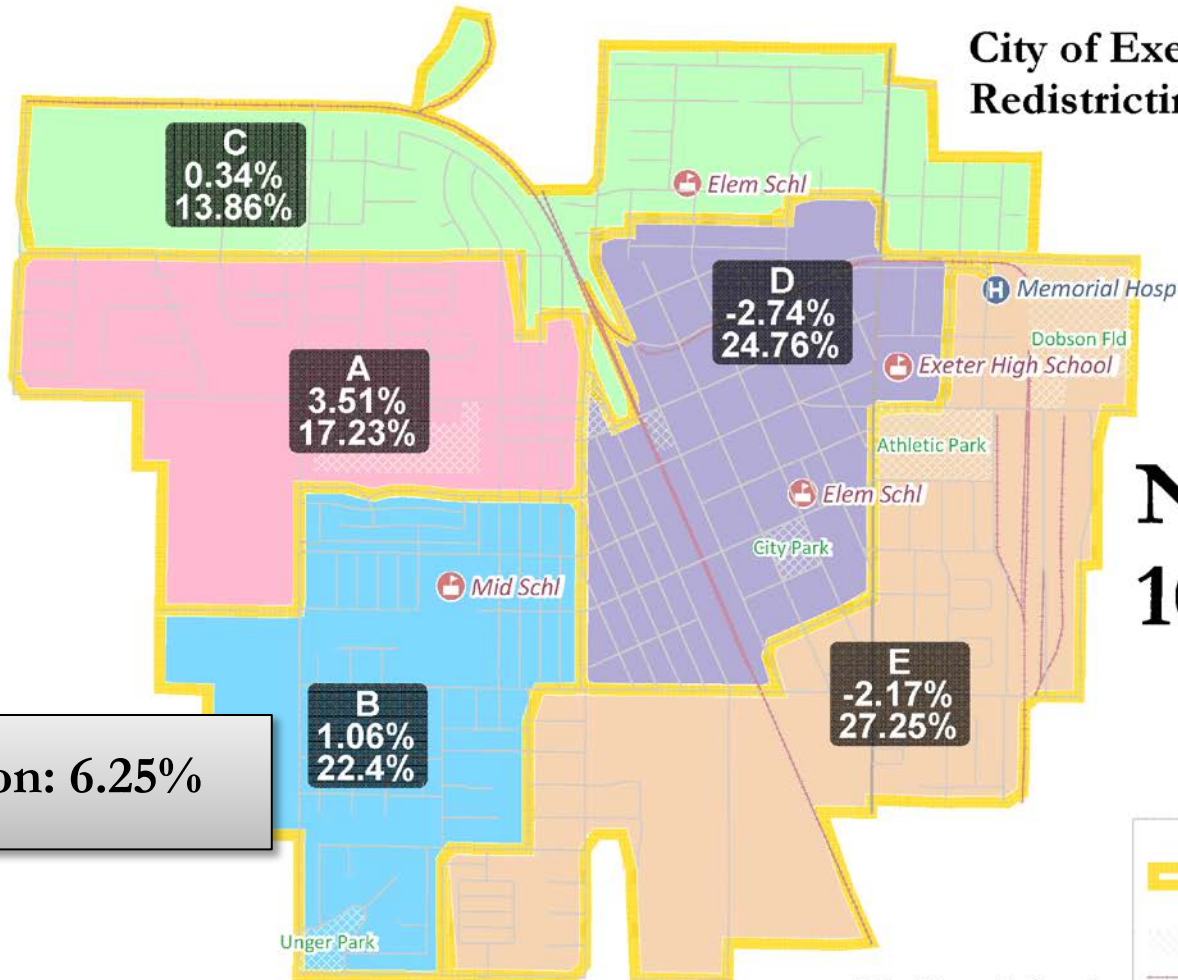
©2021 CALIPER

# NDC 106

City of Exeter  
Redistricting 2021

## NDC 106

Deviation: 6.25%



- Map layers**
- NDC 106
  - Landmark Point
  - Landmark Area
  - Railroad
  - Streets

National Demographics Corporation  
December 28, 2021

©2021 CALIPER

# Discussion

Which map(s) do you prefer?

What modification(s) would make your preferred map(s) even better?

Possible:  
Narrowing to “focus” map(s)

Provide:  
Direction on new/revised map(s)

